

CALIFORNIA-HAWAII-NEVADA DISTRICT EXCHANGE CLUBS CONVENTION

Doubletree Hotel, Bakersfield, California
JUNE 25-28, 2008

Additional Convention Activities

Golf - Riverlakes Ranch Golf Course (\$45/player) - _____
5201 Riverlakes Dr, Bakersfield, CA (661) 587-3793
June 25, Thursday, around 11:00 am _____ # of players
We currently have starting times for 4 foursomes beginning at 11 AM
This form must be returned by June 13th. First come first served!!!

Names - _____

Name _____

Address _____

City, State, Zip _____

Phones R-(____) _____ B- (____) _____ FAX- (____) _____

Send to: Ken Owens, 1117 Franklin St, Santa Monica, CA 90403
or e-mail this form to: kaowens2@verizon.net

CALIFORNIA-HAWAII-NEVADA DISTRICT EXCHANGE CLUBS CONVENTION

Doubletree Hotel, Bakersfield, California
JUNE 25-28, 2008

Additional Convention Activities

Golf - Riverlakes Ranch Golf Course (\$45/player) - _____
5201 Riverlakes Dr, Bakersfield, CA (661) 587-3793
June 25, Thursday, around 11:00 am _____ # of players
We currently have starting times for 4 foursomes beginning at 11 AM
This form must be returned by June 13th. First come first served!!!

Names - _____


Name _____





Address _____

City, State, Zip _____

Phones R-(____) _____ B- (____) _____ FAX- (____) _____

Send to: Ken Owens, 1117 Franklin St, Santa Monica, CA 90403
or e-mail this form to: kaowens2@verizon.net

 Camino del Rio Ct

-
1. Head **north** on **Camino del Rio Ct** toward **CA-58** go 0.2 mi
total 0.2 mi
 -  2. Turn **left** at **CA-58**
About 5 mins go 2.5 mi
total 2.7 mi
 -  3. Turn **right** at **Coffee Rd**
About 2 mins go 0.7 mi
total 3.4 mi
 -  4. Turn **left** at **Riverlakes Dr**
About 3 mins go 1.0 mi
total 4.4 mi
 -  5. Turn **left** at **Links Dr**
Destination will be on the left go 0.1 mi
total 4.5 mi

 Links at Riverlakes Ranch Golf Course
5201 Riverlakes Dr, Bakersfield, CA 93312 - (661) 587-5465

These directions are for planning purposes only. You may find that construction projects, traffic, weather, or other events may cause conditions to differ from the map results, and you should plan your route accordingly. You must obey all signs or notices regarding your route.

Map data ©2009 , Tele Atlas

